Stinesville 24-37 miles http://www.gmap-pedometer.com/?r=4636026

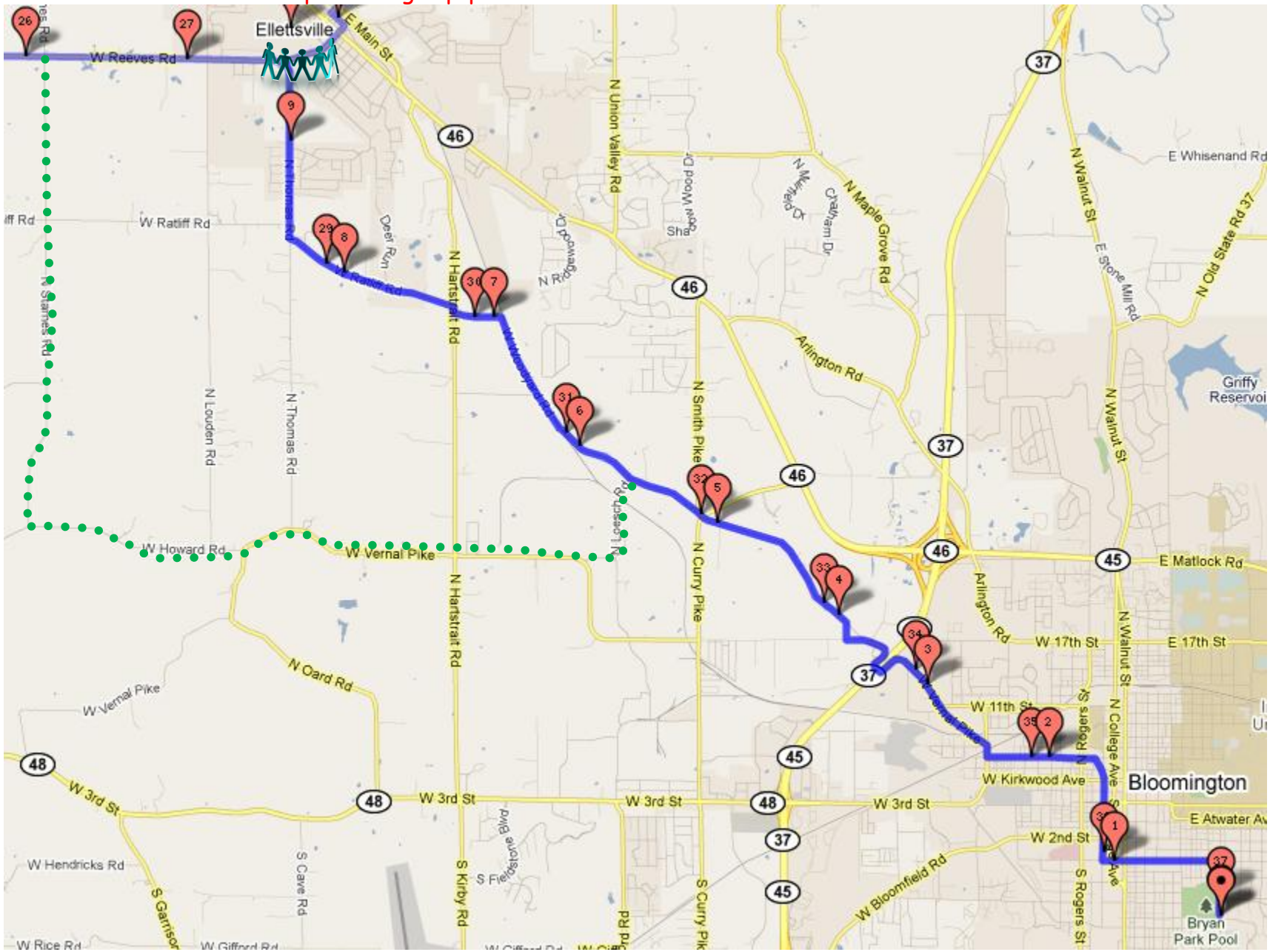

Short option: turn left on Reeves Rd right before entering Ellettsville then go south on Starnes Rd., east on Howard, east on Vernal Pike, catch Loesch to Woodyard and rejoin route back

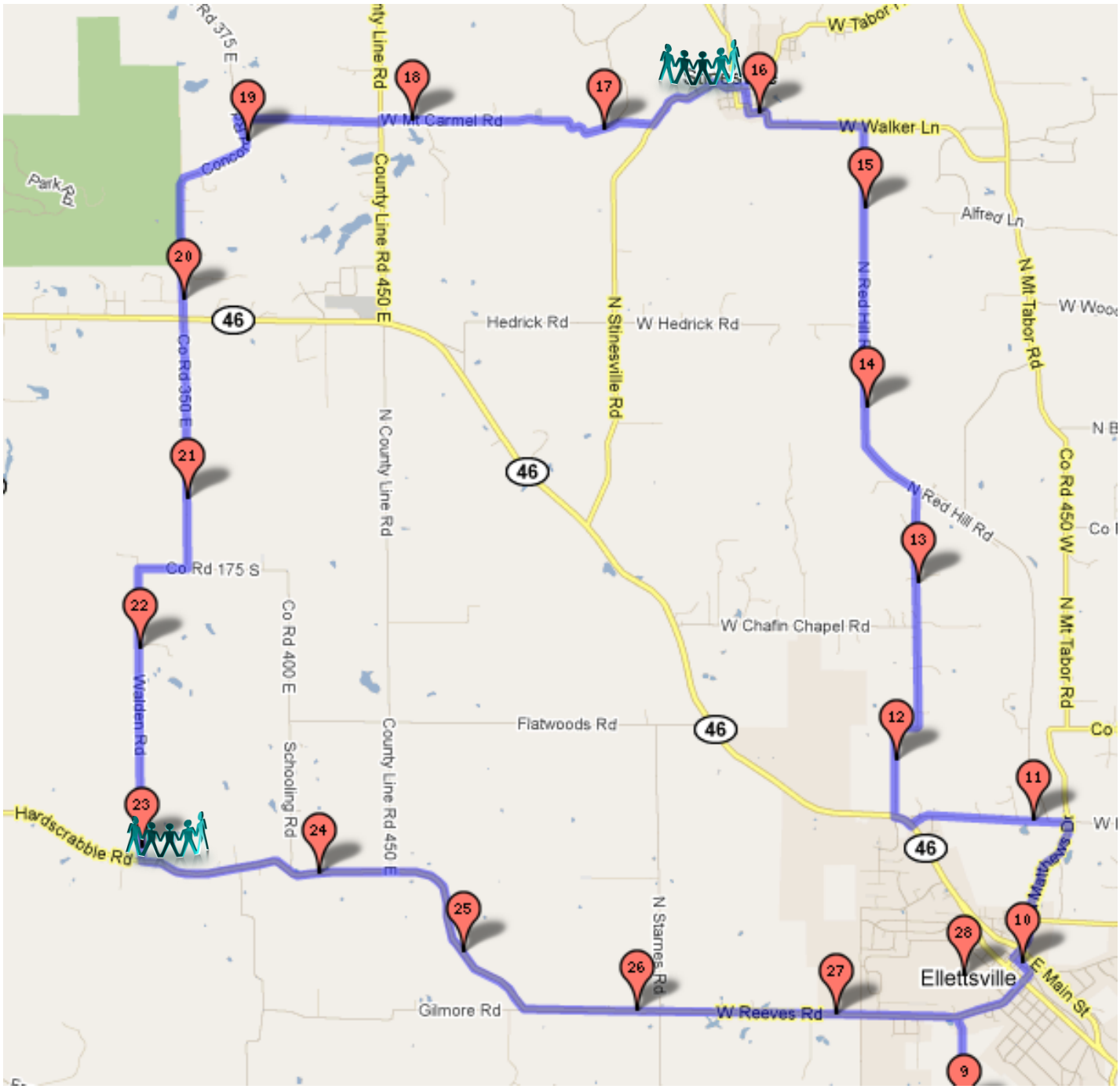
W Tabor
Rd 375 E
County Line Rd
W Mt Carmel Rd
W Walker Ln
Park
Alfred Ln
N Mt Tabor Rd
W Wood
Hedrick Rd
W Hedrick Rd
N Stinesville Rd
N Red Hill Rd
Co Rd 350 E
N County Line Rd
Co Rd 450 W
Co Rd 175 S
W Chafin Chapel Rd
Co Rd 400 E
Flatwoods Rd
Walden Rd
Schooling Rd
County Line Rd 450 E
Hardscrabble Rd
N Matthews Dr
N Starnes Rd
Ellettsville
E Main St
Gilmore Rd
W Reeves Rd
46
9
10
11
12
13
14
15
16
17
18
19
20
21
22
23
24
25
26
27
28

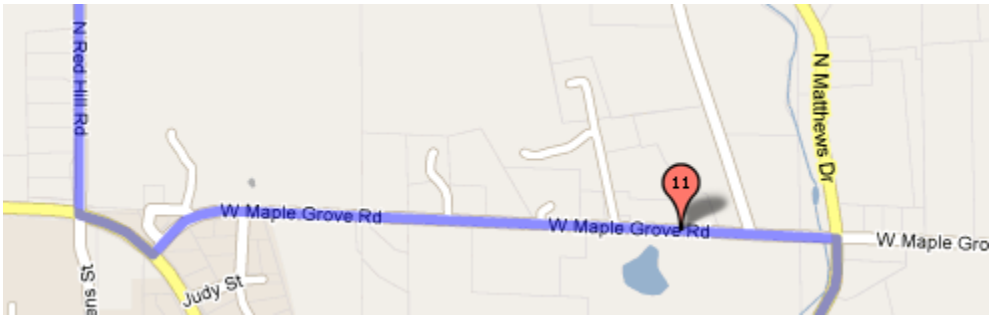
N Red Hill Rd
N Matthews Dr
W Maple Grove Rd
W Maple Grove Rd
W Maple Gro
Judy St
11